









Do not scale this drawing.
All dimensions to be checked on site.

LEGEND

-  Malvern Hills AONB (Note 2)
-  Adjacent AONB (Note 2)
-  Motorway
-  River Severn
-  Railway

TOPOGRAPHY (Note 1)

-  0 - 122m AOD
-  122 - 305m AOD
-  Above 305m AOD
-  Distance from spine of Malvern Hills

Notes:
 1. Base information taken from A-Z Road Maps for Birmingham and Bristol
 2. Taken from www.shropshirehillsaonb.co.uk website, www.cotswoldaonb.com website, Malvern Hills District Council Local Plan Adopted 12th July 2006, Forest of Dean District Local Plan Review Adopted November 2005, Herefordshire Unitary Development Plan Adopted 23rd March 2007 and wyevalleyaonb.org.uk website

A	Minor amends	SH	JJ	JJ	16.3.09
Rev	Reason	Drawn	Checked	Approved	Date

COOPER PARTNERSHIP

L03

T 0117 946 7488
 F 0117 946 7478
 mail@cooperpartnership.com
 www.cooperpartnership.com

MALVERN HILLS AONB VIEWS PROJECT

Scale	Date	Drawn	Checked	Approved
As shown	Dec 08	SH	JJ	JJ

Drawing no 2135/09A © Copyright

LANDSCAPE

TOWNSHIP

ENVIRONMENT

